

BIKE IT! 1

A South Norfolk Leisure Cycle Route Leaflet

Route length approx 37 kilometers (23 miles) excluding detours. Car parking is available in Hingham and Wymondham and elsewhere with care.

HINGHAM

- Shops, pubs, tea-rooms, toilets.
- 2 attractive greens/Georgian houses.
- St Andrews Church built 14th century (16th century German glass in NE windows and bust of Abraham Lincoln (7))
- Lincoln's ancestors emigrated to USA from Hingham in 1637

DEOPHAM

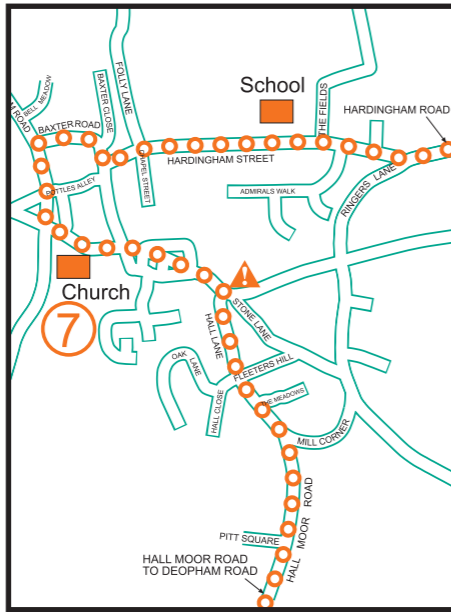
- Pub (freehouse food) (4)
- St Andrews Church (5)
- Deopham Green ex WWII USAAF airfield (6) – built 1942/43 with a camp for 2900 personnel. Base for 452nd Bomb Group flying B17 Flying Fortresses from February 1944 to August 1945. Airfield abandoned in 1948. For details see South Norfolk Council USAAF airfields guide.

HARDINGHAM

- Ex-railway station 2km from village (last passenger trains 1969, last freight 1989) (8)
- Proposed tourist railway

RUNHALL

- All Saints Church 13th century (Norman round tower) (9)



BARNHAM BROOM

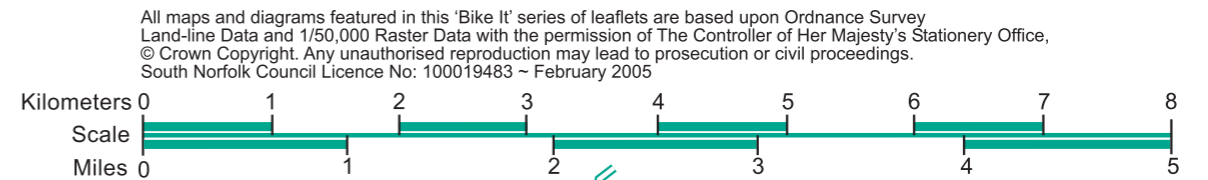
- Shop, pub
- Attractive part of River Yare
- Golf course/country club to north.

BARFORD

- Pub (10)

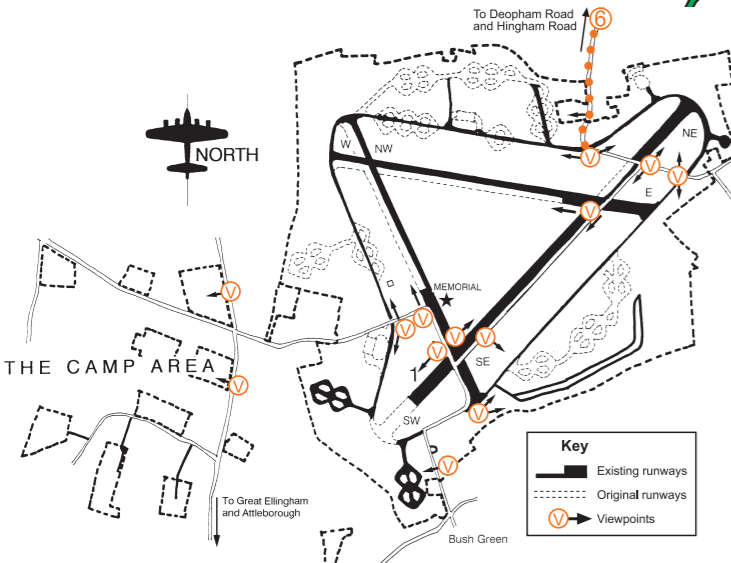
MARLINGFORD

- Pub (11)
- Old water mill on River Yare (12)
- Marlingford Hall (13)



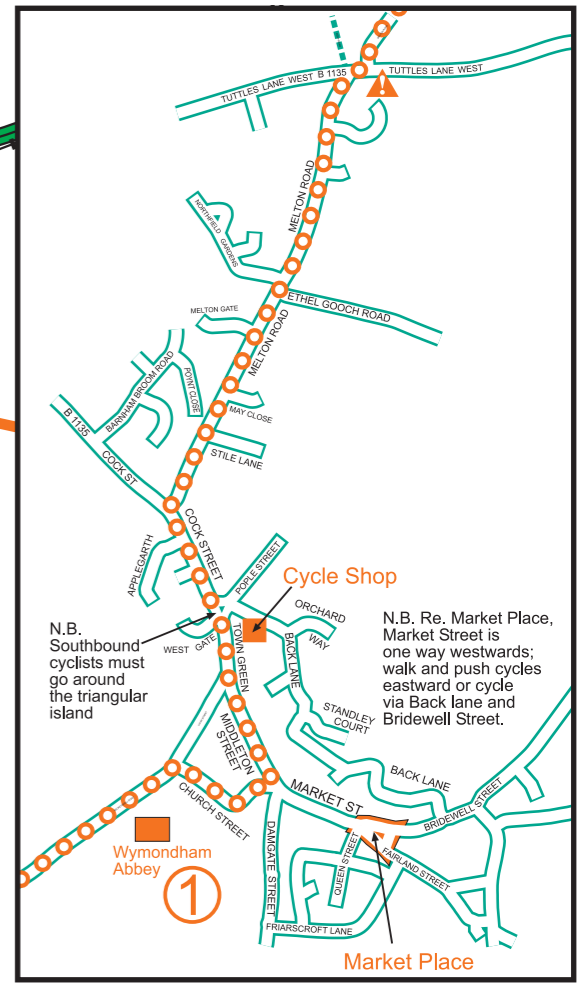
KEY

- The Route
- Optional Detour
- Other Roads
- Busy Route Crossing Take Care
- Food Shop(s)
- Public House
- Tea Room Cafe or Restaurant
- Public Toilets
- Tourism Information Centre
- Point of Interest
- Car Park
- Gift Shop



WYMONDHAM

- Historic Market Town. • Shops, pubs, toilets, car park.
- Market Cross (17th century) • Friday market.
- Twin-tower Abbey (ex-priory of 1107) (1)
- Town Museum (ex-Bridewell: Britain's first model prison) 10 The Bridewell, Norwich Road. (open March – November inclusive – Tel: 01953 604650).
- Green Dragon PH (Abbey Street)
- Restored railway station themed tea-rooms (at main station). Meals and memorabilia, tel: 01953 606433.
- Proposed tourist railway station at Becketswell Road (near to the Abbey)



All maps and diagrams featured in this 'Bike It' series of leaflets are based upon Ordnance Survey Land-line Data and 1/50,000 Raster Data with the permission of The Controller of Her Majesty's Stationery Office, © Crown Copyright. Any unauthorised reproduction may lead to prosecution or civil proceedings. South Norfolk Council Licence No: 100019483 – February 2005